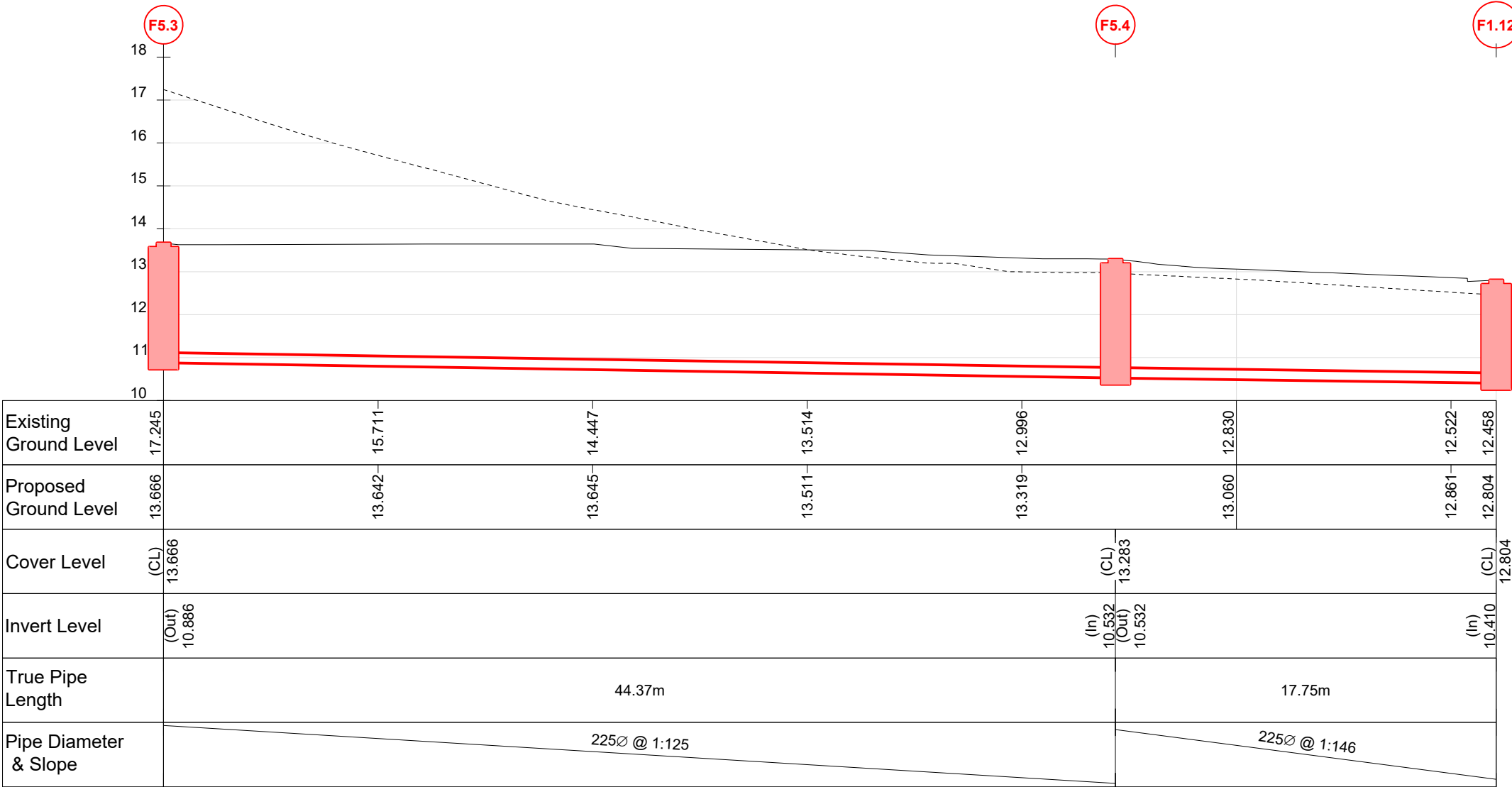
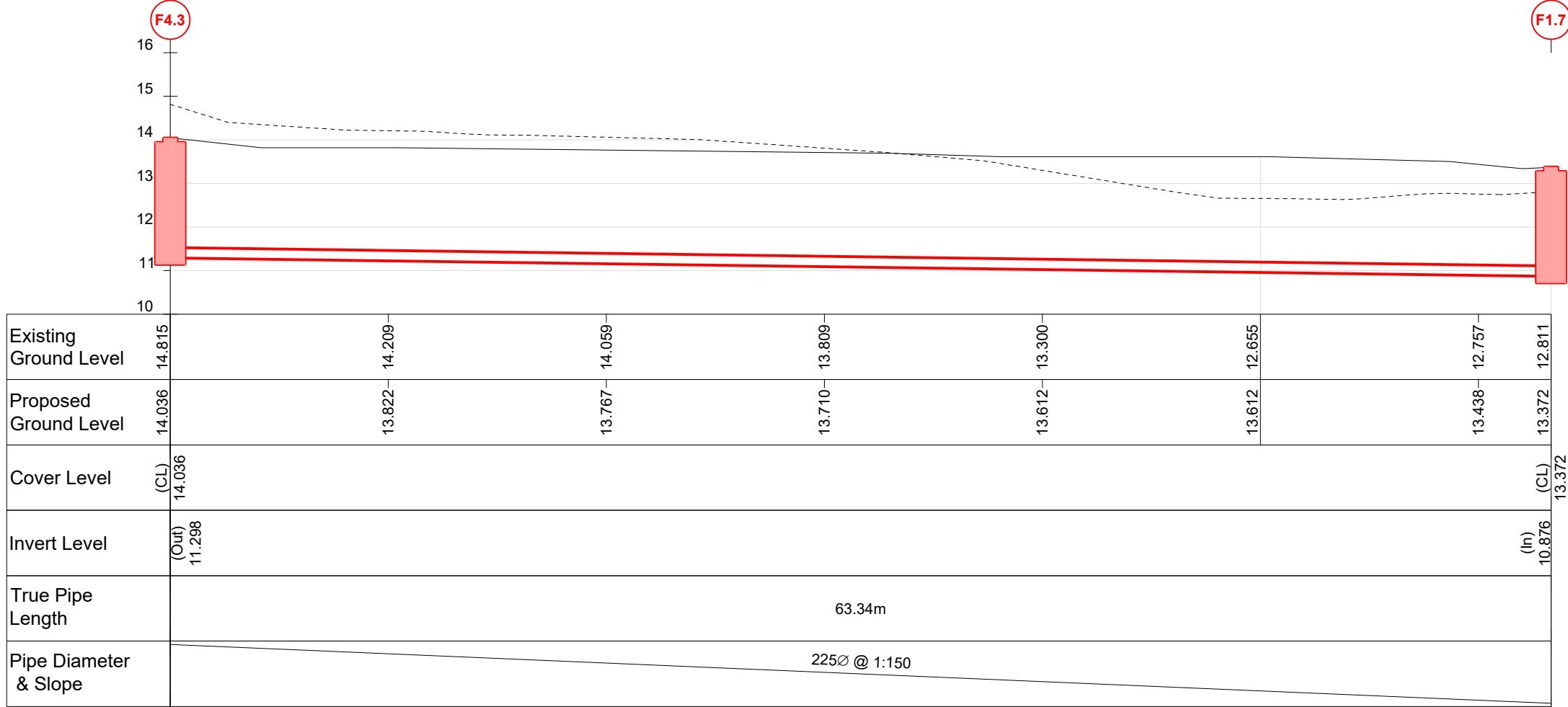


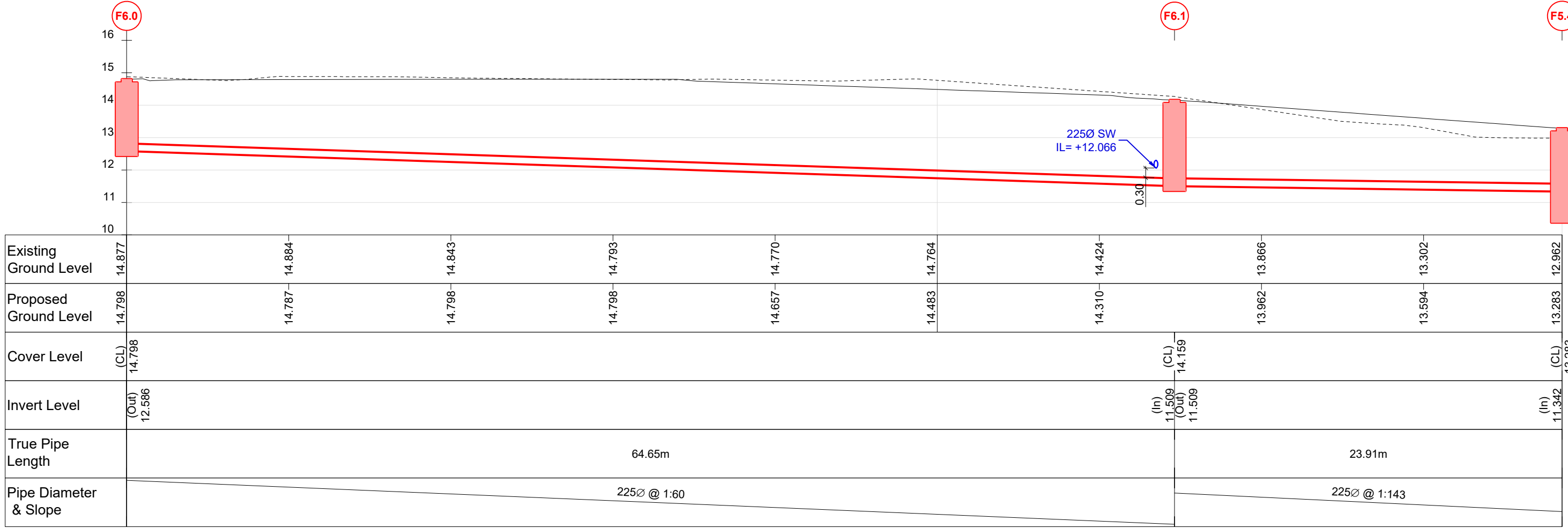
SECTION MH F3.0 TO MH F2.1



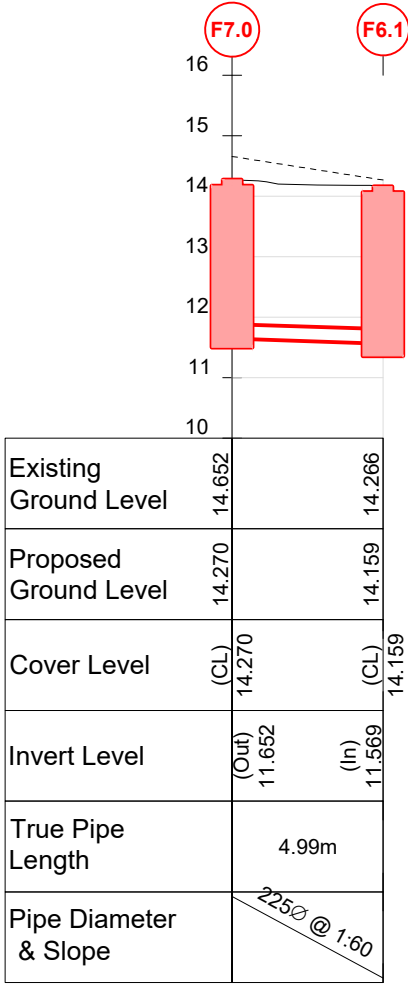
SECTION MH F5.0 TO MH F1.12



SECTION MH F4.0 TO MH F1.7



SECTION MH F6.0 TO MH F5.4



SECTION MH F7.0 TO MH F6.1

FOUL DRAINAGE LONGITUDINAL SECTIONS

SCALE @ A1: H= 1:250; V= 1:125
SCALE @ A3: H= 1:500; V= 1:250

NOTES

- THIS DRAWING IS TO BE READ IN CONJUNCTION WITH ALL ENGINEERS & ARCHITECTS' DRAWINGS FIGURED DIMENSIONS ONLY (NOT SCALING) TO BE USED. WHERE A CONFLICT OF INFORMATION EXISTS OR IF IN ANY DOUBT - 'ASK'.
- CONSULTANTS TO BE INFORMED IMMEDIATELY OF ANY DISCREPANCIES BEFORE WORK PROCEEDS.

PL4	24.01.25	ISSUED FOR PLANNING	AO
PL4	07.01.25	ISSUED FOR SODA APPLICATION	AO
PL3	11.12.24	ISSUED FOR SODA APPLICATION	POD
PL2	23.09.24	ISSUED FOR SODA APPLICATION	POD
PL1	28.08.24	ISSUED FOR PLANNING	AO
ISSUE	DATE	DESCRIPTION	BY
Project Engineer: Peter O'Dwyer		Project Director: Brian Mahony	
BM STAGE			
PLANNING			
<div><div><div>BM</div><div>Dublin Office: Sandwith House, 52-54 Lower Sandwith Street, Dublin 2, Ireland. Tel: (01) 677 3200 Fax: (01) 677 3164 London Office: 12 Mill Street, London SE1 2AY, United Kingdom Tel: (0044) 084 5413 2722</div><div>BARRETT MAHONY</div><div>Consulting Engineers, Civil Structural Project Management.E-mail: bmce@bmce.ie Web: www.bmce.ie</div></div><div><div></div><div>International Federation of Consulting Engineers</div></div></div>			
CLIENT			
LAND DEVELOPMENT AGENCY			
PROJECT TITLE			BM PROJECT No.
LDA WILTON SARSFIELD ROAD LRD			23.215
MODEL	REFERENCE	SUITABILITY	REVISION
DRAWING TITLE			
FOUL DRAINAGE LONGITUDINAL SECTION			
SHEET 2 OF 2			
DWG	DRAWING REFERENCE		STATUS
	23215-BMD-ZZ-XX-DR-C-12211		PL4